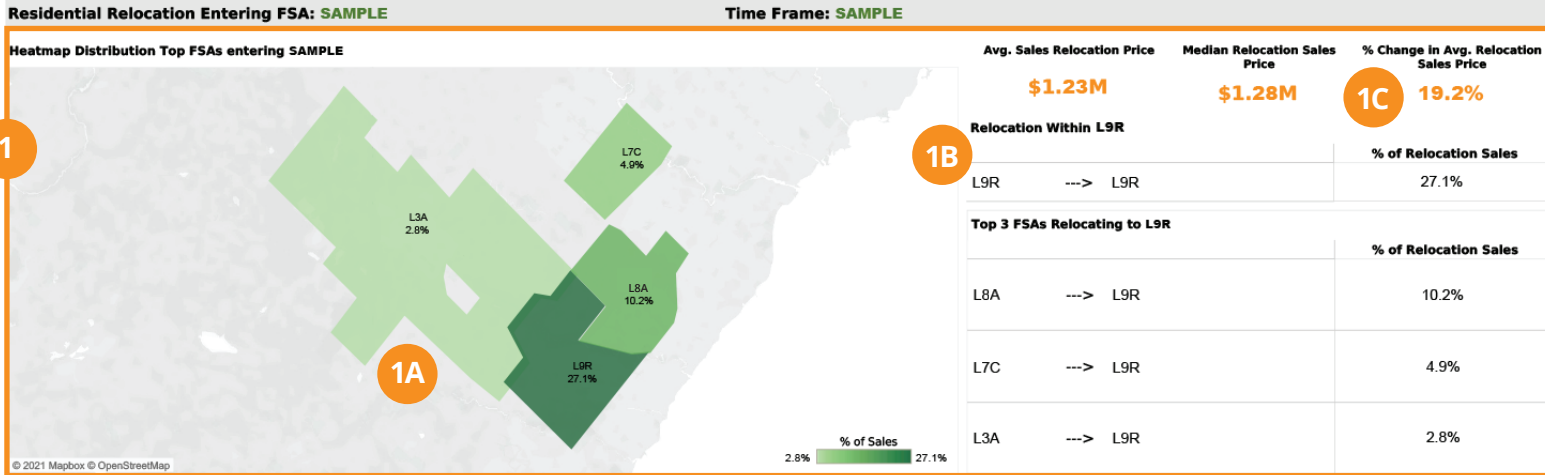


Residential Relocation Report - FSA - SAMPLE



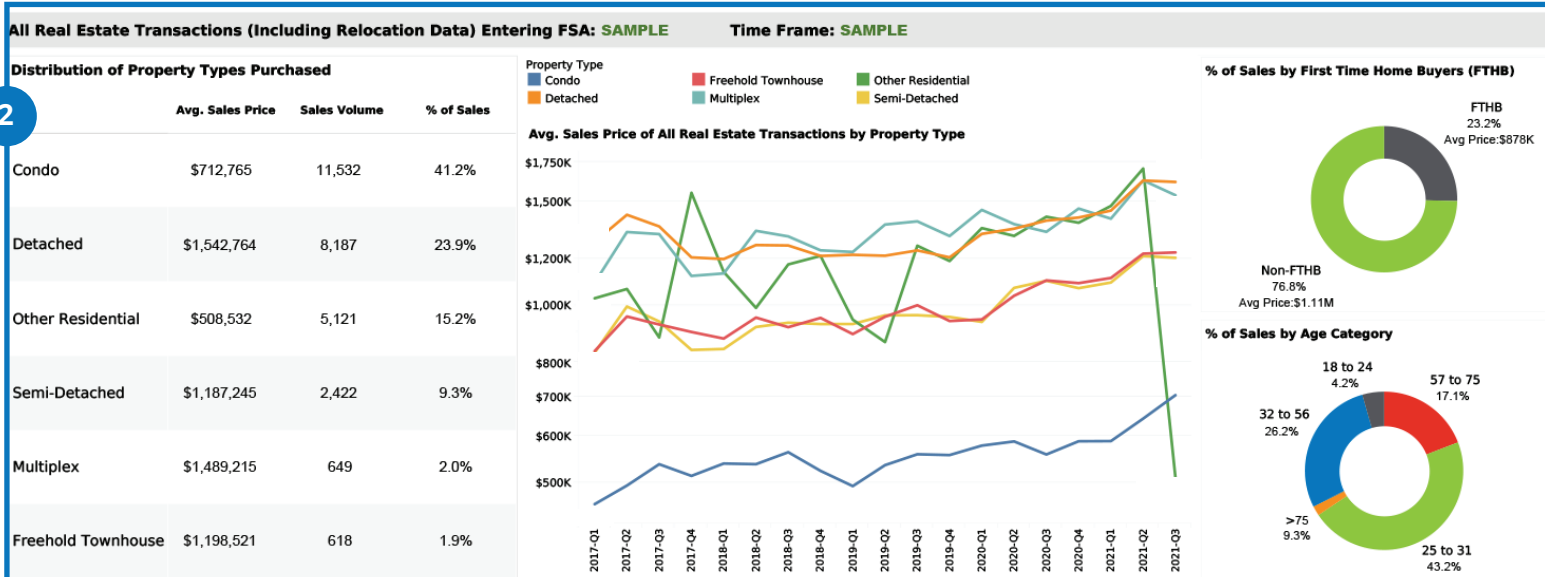
MOVING IN

1 The information highlighted represents residential relocation transactions that have **entered** the specified region and time frame selected.

1A The heat map represents the distribution of transactions that have **entered** the specified region. The darker regions represent a higher volume of transactions. The lighter regions represent a lower volume of transactions.

1B The table represents the geographic breakdown of the top regions that have **entered** the specified location.

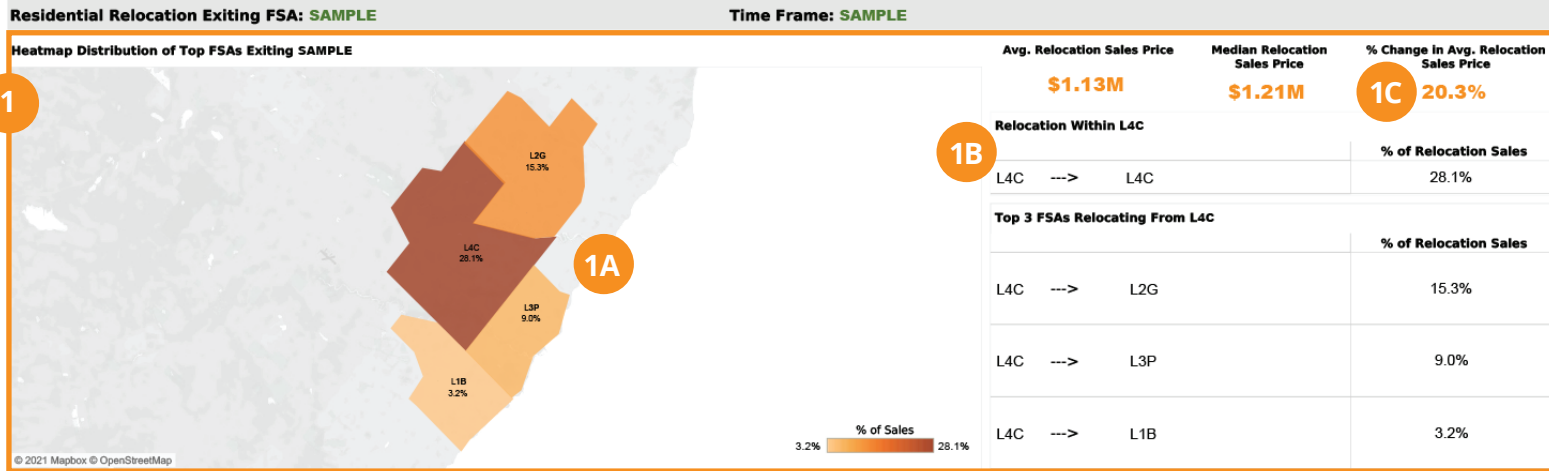
1C The percentage change indicates the average relocation sales price compared against the set time frame. (For LRO and Municipality versions, the set time frame compares the sales against the prior quarter. For FSA, this compares the sales against the same period starting 12 months prior.)



2 The information highlighted represents ALL residential transactions, including relocation transactions that have **entered** the specified region and time frame selected.



Residential Relocation Report - FSA - SAMPLE



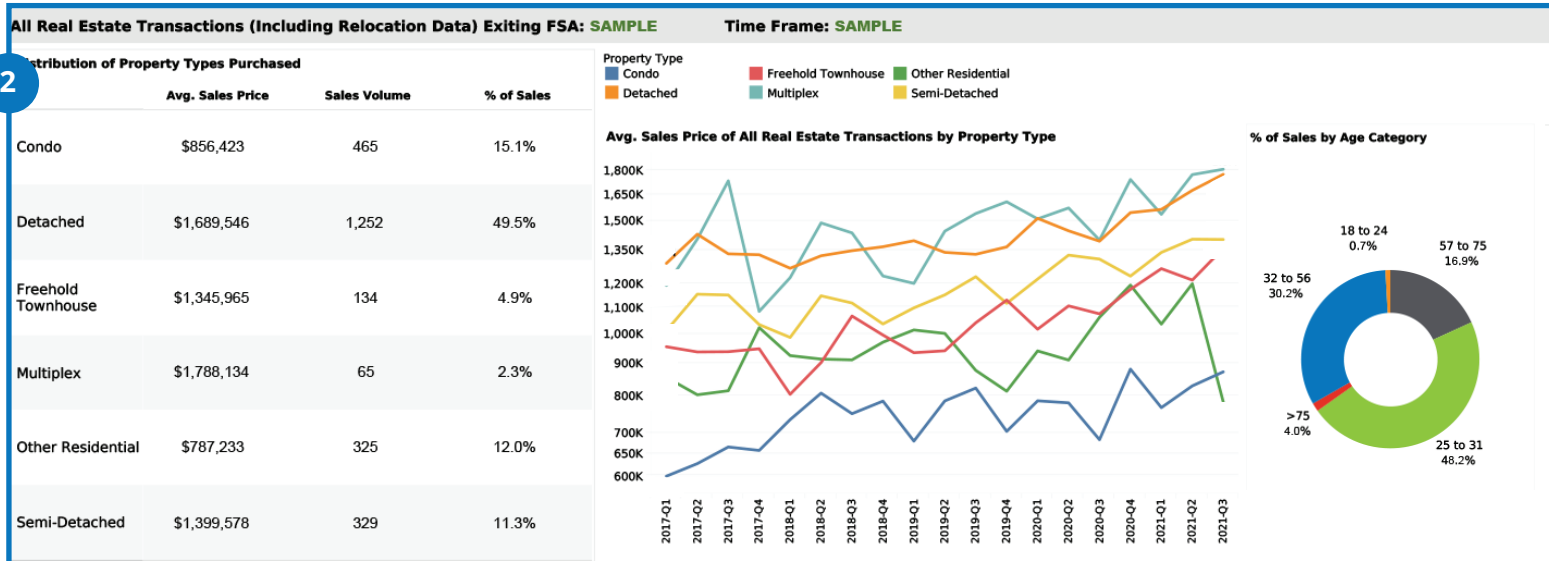
MOVING OUT

1 The information highlighted represents residential relocation transactions that have **exited** the specified region and time frame selected.

1A The heat map represents the distribution of transactions that have **exited** the specified region. The darker regions represent a higher volume of transactions. The lighter regions represent a lower volume of transactions.

1B The table represents the geographic breakdown of the top regions that have **exited** the specified location.

1C The percentage change indicates the average relocation sales price compared against the set time frame. (For LRO and Municipality versions, the set time frame compares the sales against the prior quarter. For FSA, this compares the sales against the same period starting 12 months prior.)



2 The information highlighted represents ALL residential transactions, including relocation transactions that have **exited** the specified region and time frame selected.



Residential Relocation Report



Terms & Conditions

Reports Not the Official Record. Reports, other than the Parcel Register, obtained through GeoWarehouse are not the official government record and will not necessarily reflect the current status of interests in land.

Currency of Information. Data contained in the GeoWarehouse reports are not maintained real-time. Data contained in reports, other than the Parcel Register, may be out of date ten business days or more from data contained in POLARIS.

Coverage. Data, information and other products and services accessed through the Land Registry Information Services are limited to Land Registry Offices (LRO) in the areas identified on the coverage map.

Completeness of the Sales Information. Some sales information may be incomplete due to the amount of data collected during POLARIS title automation.

The Property Information Services, reports and information are provided "as is" and your use is subject to the applicable Legal Terms and Conditions. Some information obtained from the Land Registry Information Services is not the official government record and will not reflect the current status of interests in land. Use of personal information contained herein shall relate directly to the purpose for which the data appears in land registry records and is subject to all applicable privacy legislation in respect of personal information. Such information shall not be used for marketing to a named individual. Parcel Mapping shown on the site was compiled using plans and documents recorded in the Land Registry System and has been prepared for property indexing purposes only. It is not a Plan of Survey. For actual dimensions of property boundaries, see recorded plans and documents.

Please note that there may be instances where data is not included in the report given the limited volumes of transactions available. This is to ensure for the protection and privacy of individuals.

This report is intended for internal business purposes only and mass distribution or publishing is not permitted.