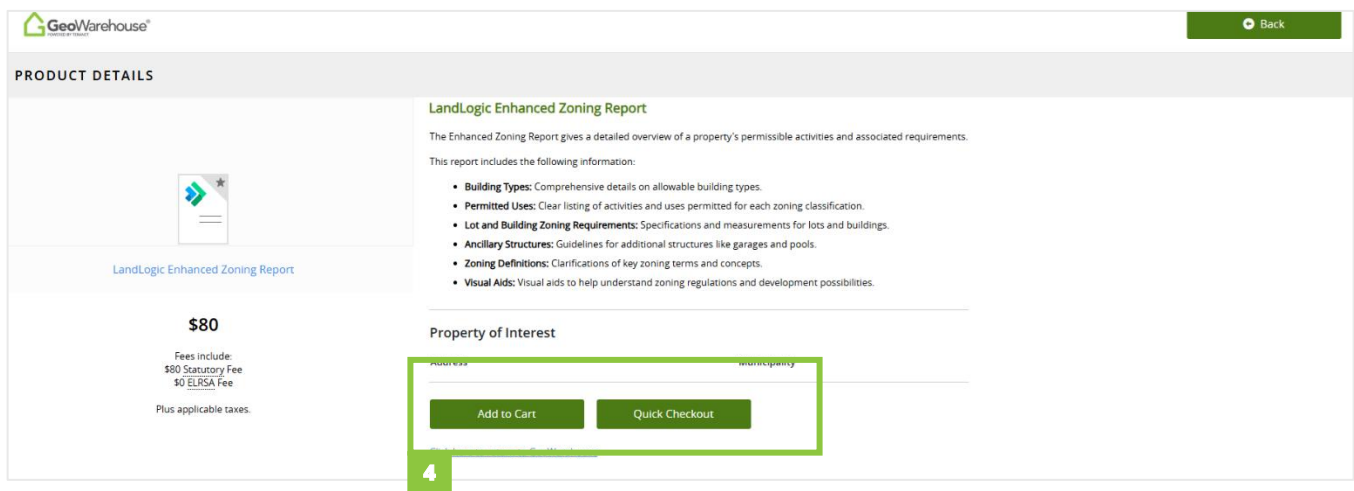
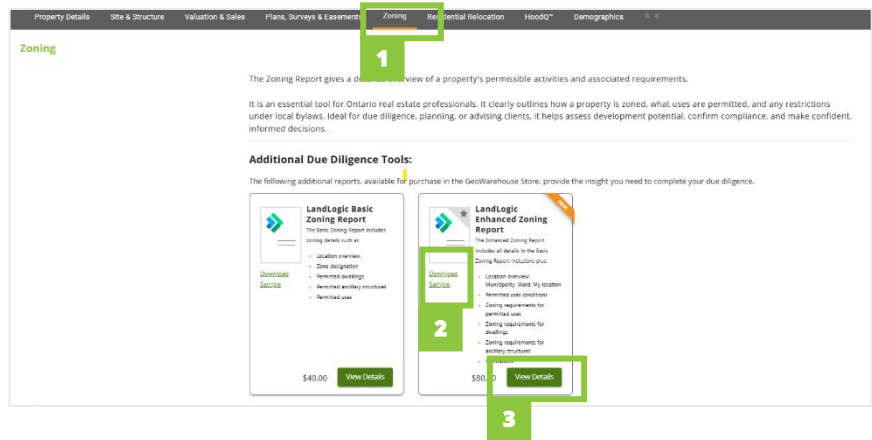


Tips For Success

How to invest in the Enhanced Zoning Report

To request an Enhanced Zoning Report from the property report:

1. In the Property Report, select the **Zoning** section at the top of the report.
2. Click **Download Sample** to view a sample of the **Enhanced Zoning Report**.
3. Click **View Details** to start the purchase process.
4. In the Product Details window, choose **Add to Cart** (to continue shopping) or **Quick Checkout** (to purchase right away).






5. If you select **Quick Checkout** you will be directed to the checkout page. Enter your payment details here.
6. Click **Finalize Order**. Once complete, you will be directed to the transaction confirmation page. Select **download product** to access your report.
7. A copy of the **Enhanced Zoning Report** will also be sent to your email. You can access it at any time from the **Downloads** section of your **Account**.

To request a Enhanced Zoning Report from the GeoWarehouse store:

1. Click the **Store** icon located in the top right menu of the GeoWarehouse window.
2. Select **Start Shopping** or **View Details** from the Zoning section.
3. If no property is currently selected, choose a **recently viewed property** or use the **Search for a property in GeoWarehouse** function to find the property of interest.
4. Once a property is selected, follow steps 3 to 6 from the instructions on how to **request an Enhanced Zoning Report from the Property Report**.
5. A copy of the **Enhanced Zoning Report** will also be sent to your email. You can access it at any time from the **Downloads** section of your **Account**.




LandLogic Basic Zoning Report
The Basic Zoning Report includes zoning details such as:

- Location overview:
- Zone designation
- Permitted dwellings
- Permitted ancillary structures
- Permitted uses

[Download](#)
[Sample](#)

\$40.00 [View Details](#)



LandLogic Enhanced Zoning Report
The Enhanced Zoning Report includes all details in the Basic Zoning Report Inclusions plus:

- Location overview: Municipality, Ward, My location
- Permitted uses conditions
- Zoning requirements for permitted uses
- Zoning requirements for dwellings
- Zoning requirements for ancillary structures
- Illustrations

[Download](#)
[Sample](#)

\$80.00 [View Details](#)

2

If you have any questions, please connect with us.

PHONE
416.360.7542
1.866.237.5937

EMAIL
geowarehouse.support@teranet.ca



www2.geowarehouse.ca/academy

-  Teranet Inc.
-  @Teranet_Social
-  GeoWarehouse